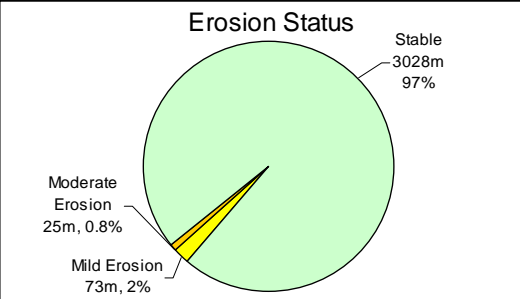
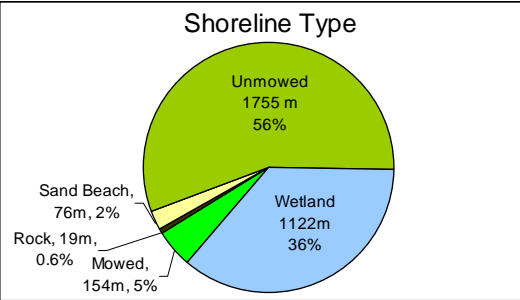


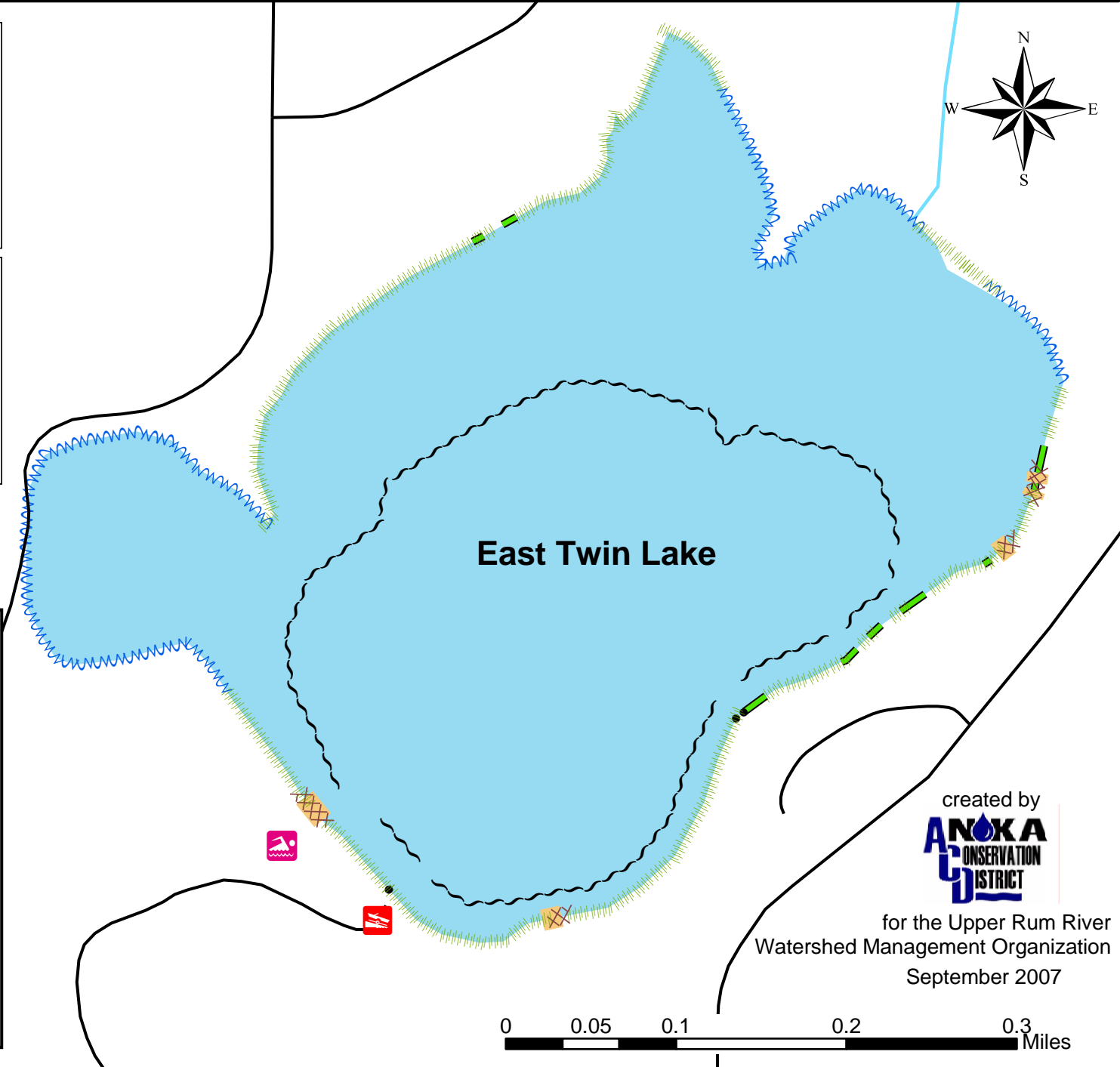
East Twin Lake Shoreline



— Roads
 — Streams/Ditches
 Public Boat Landing
 Public Beach
 Floating/Emergent Vegetation

Shoreline Type

- mowed
- rock
- sand beach
- unmowed
- wetland



created by
ANOKA
 CONSERVATION
 DISTRICT

for the Upper Rum River
 Watershed Management Organization
 September 2007